











6. Water Features

Water features are shown on the map in **BLUE**. In Australia, water features are often dry! The channels and hollows shaped by water are nonetheless obvious features.

Water features are lakes, rivers, channels (known as watercourses), ponds, marshes and waterholes. Rivers, streams and watercourses, as linear features, are useful for navigation.

A water feature is drawn with a black border if it is not possible or safe to cross when orienteering. Conversely, if a black border is broken, it indicates a safe crossing point.

Note that watercourses and ditches look similar on the ground and that marsh symbols can be combined with vegetation colours.

-  Lake
-  Pond
-  Uncrossable River
-  Crossable River
-  Watercourse
-  Narrow Marsh
-  Uncrossable Marsh
-  Marsh
-  Indistinct Marsh
-  Waterhole



Task 8

Match the maps on the left with the views on the right. (All match.)

